





Georges River

-  Boat Launching Site
-  Marina
-  Boat Yard



Scale: 1: 40 000
Produced by: Land Information Unit
Sutherland Shire Council
Date Printed: May, 2005.
Copyright: Sutherland Shire Council

Boat Launching Sites located at:
Peakhurst - Salt Pan Creek off Clarendon Rd
Georges Hall - Georges River Rd off Rabaul Rd
Moorebark - Davey Robinson Reserve

